

**BYLAW #27-2020
LAND USE BYLAW AMENDMENT
TOWN OF SLAVE LAKE**

**A BYLAW OF THE TOWN OF SLAVE LAKE IN THE PROVINCE OF ALBERTA TO
AMEND LAND USE BYLAW #22-2007.**

Pursuant to the Municipal Government Act being Chapter M-26 of the Revised Statutes of Alberta, 2000, as amended, the Municipal Council of the Town of Slave Lake, duly assembled, enacts as follows:

1. That the Land Use District Map of the Land Use Bylaw #22-2007 be amended by re-districting as follows:

Plan 012 2117, Block 31, Lot 3A and Plan 6474 NY, Block 31, Lot 3

From C2 – Secondary Commercial District

To C1 – Downtown Commercial Mix-Use District

As shown on the attached sketch plan marked as Schedule "A" and forming part of this Bylaw.

That this Bylaw comes into effect upon the date of its Third and Final Reading.

READ A FIRST TIME THIS 03 DAY OF November 2020 A.D.



MAYOR



CHIEF ADMINISTRATIVE OFFICER

READ A SECOND TIME THIS 1 DAY OF December 2020 A.D.



MAYOR



CHIEF ADMINISTRATIVE OFFICER

READ A THIRD TIME THIS 1 DAY OF December 2020 A.D.




MAYOR


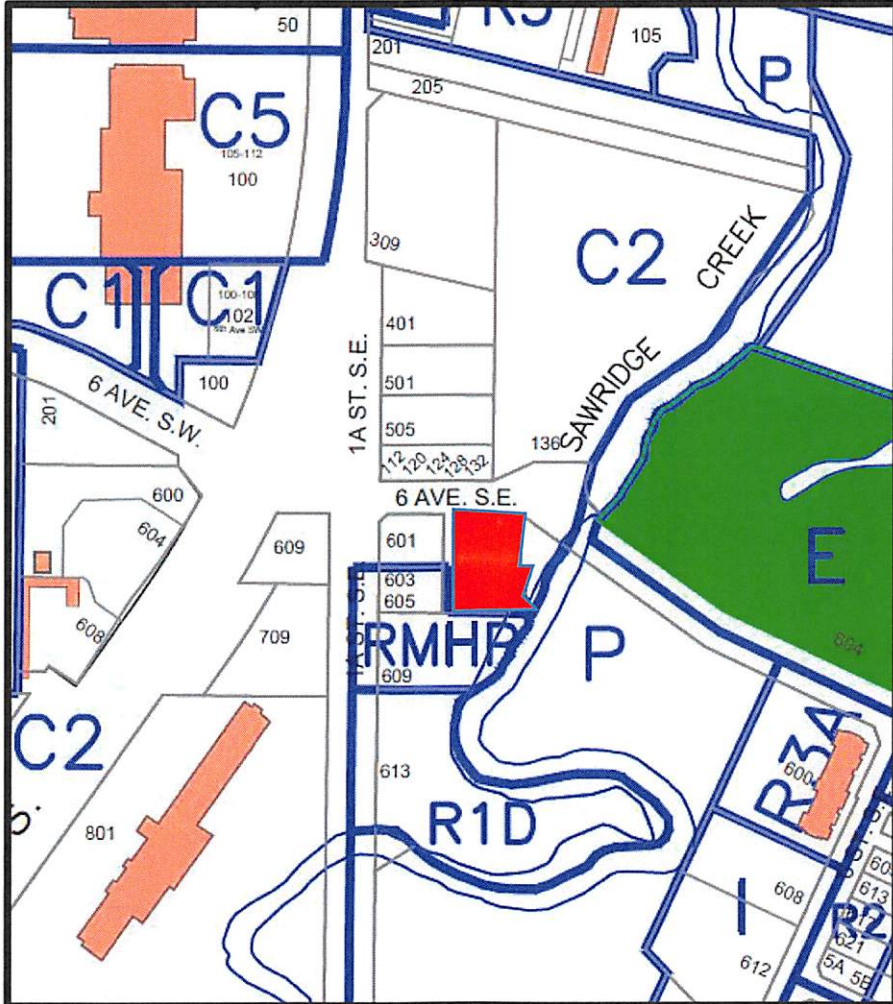
A handwritten signature in blue ink, likely belonging to the Chief Administrative Officer, is written over a horizontal line.

CHIEF ADMINISTRATIVE OFFICER

T:6013.126/Bylaw #25-2020 C2 to C1



SCHEDULE "A"



Subject Property:
Plan 012 2117, Block 31, Lot 3A and
Plan 6474 NY, Block 31, Lot 3

From: C2 – Secondary Commercial District
To: C1 – Downtown Commercial Mixed-Use District